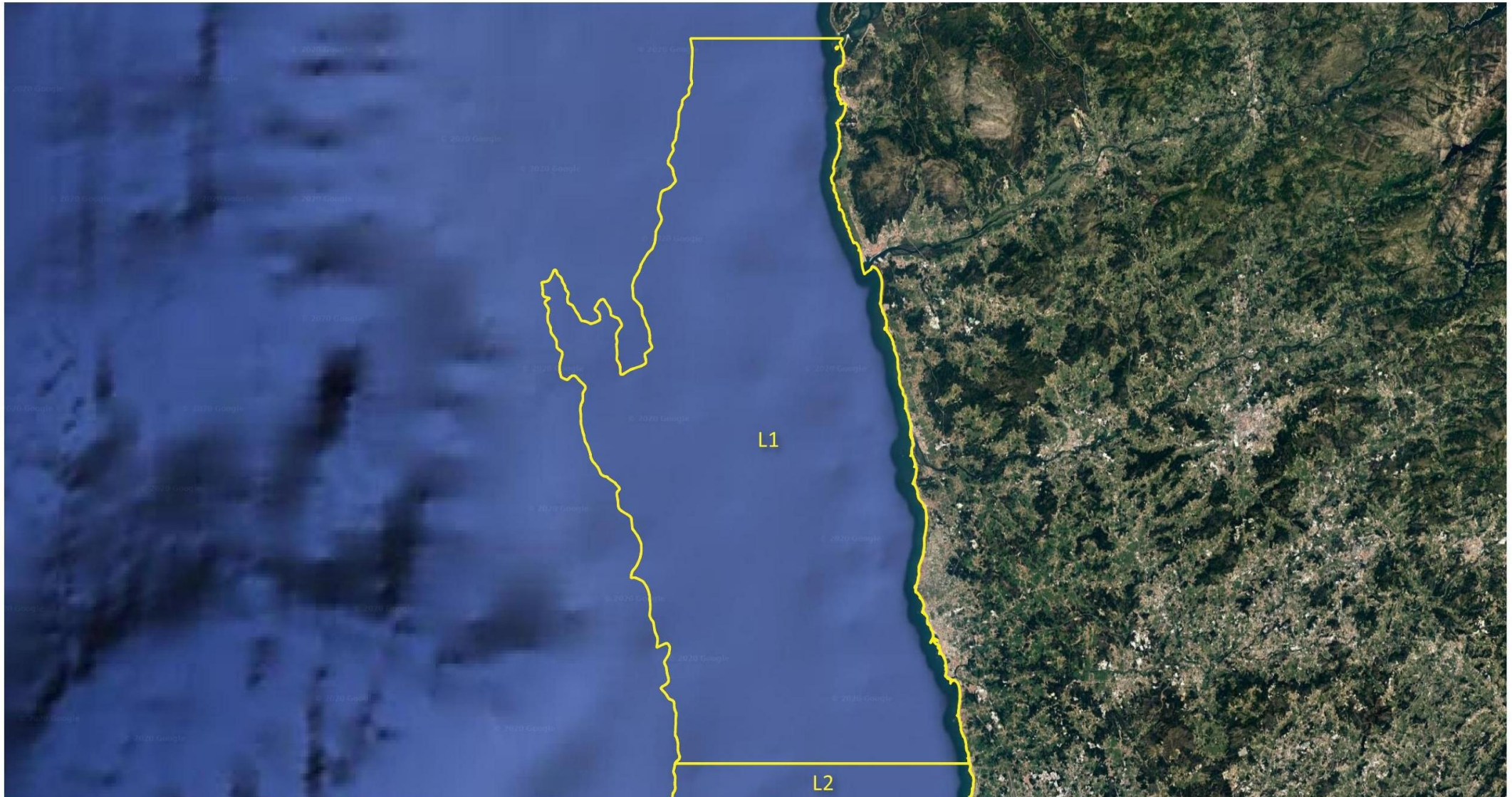

IMAGENS DOS LIMITES DAS ZDP LITORAIS DE MOLUSCOS BIVALVES

DE ACORDO COM O DESPACHO N.º 6678/2023 DE 21 DE JUNHO



L1: Litoral Viana



Coordinate System: WGS 1984 World Mercator
Projection: Mercator
Datum: WGS 1984
False Easting / False Northing: 0.0000 / 0.0000
Central Meridian / Standard Parallel: 0.0000 / 1: 0.0000
Units: Meter

L2: Litoral Matosinhos



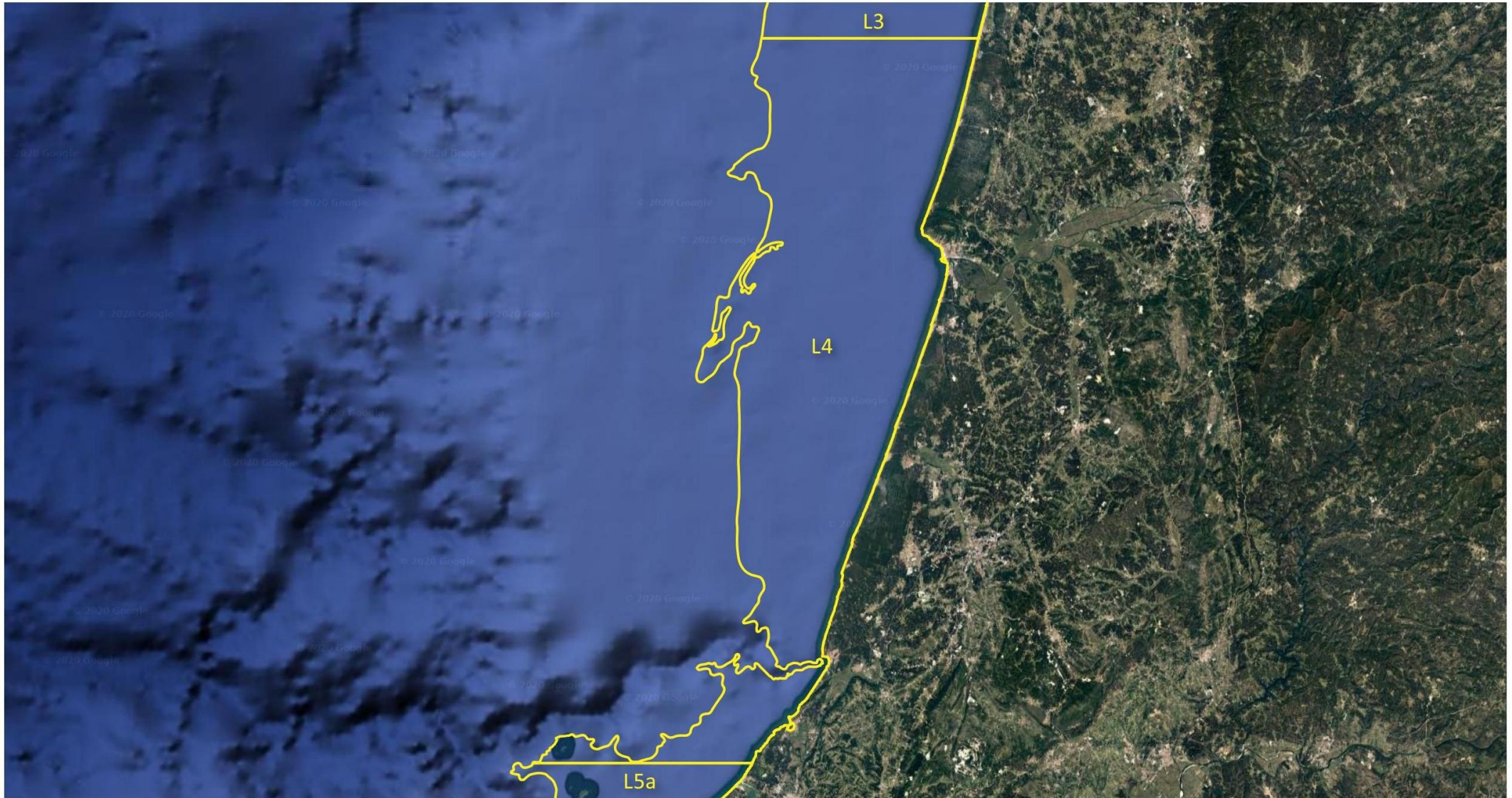
Coordinate System: WGS 1984 World Mercator
Projection: Mercator
Datum: WGS 1984
False Easting / False Northing: 0.0000 / 0.0000
Central Meridian / Standard Parallel: 0.0000 / 1: 0.0000
Units: Meter

L3: Litoral Aveiro



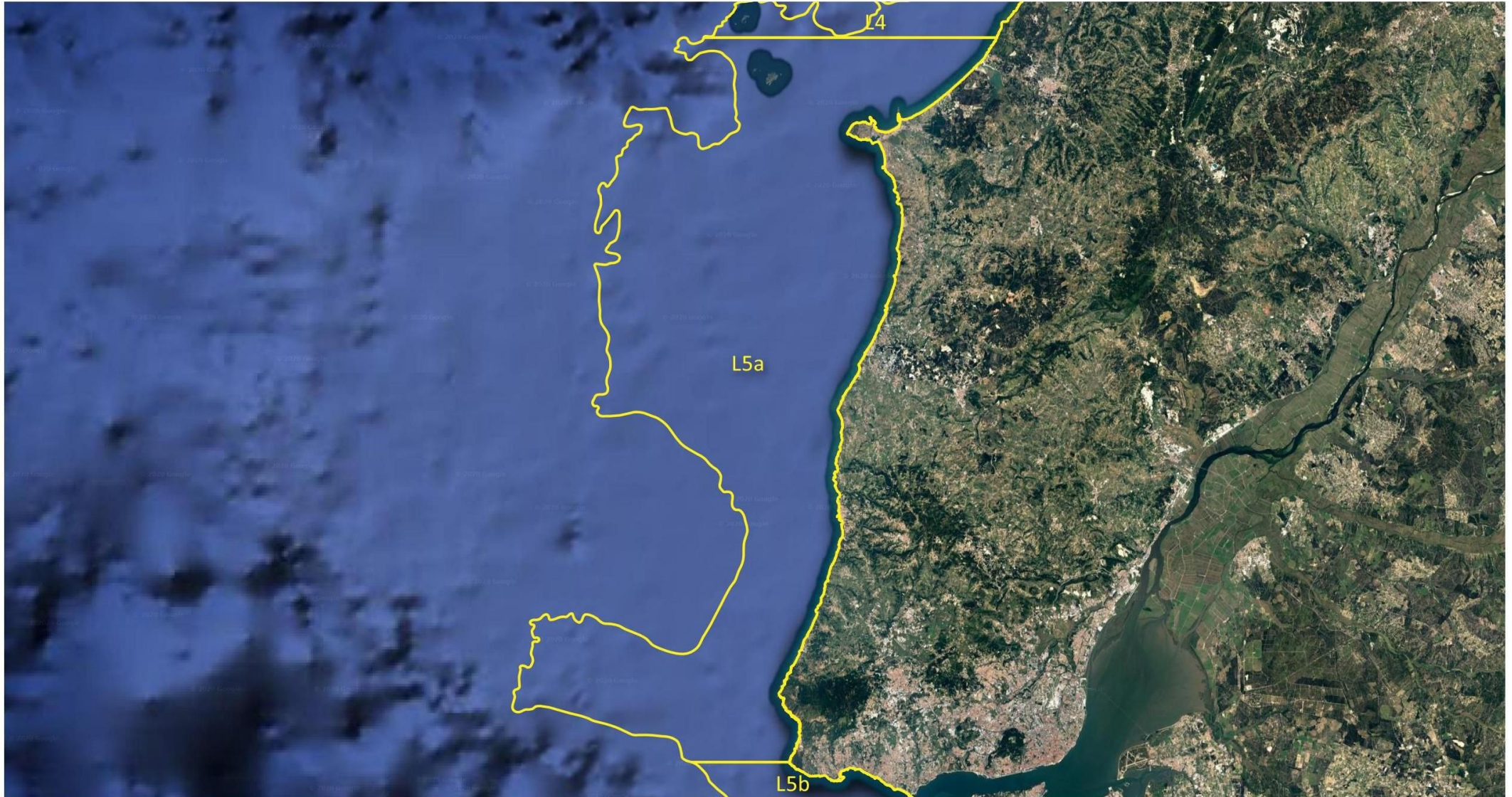
Coordinate System: WGS 1984 World Mercator
Projection: Mercator
Datum: WGS 1984
False Easting / False Northing: 0.0000 / 0.0000
Central Meridian / Standard Parallel: 0.0000 / 1: 0.0000
Units: Meter

L4: Litoral Figueira da Foz - Nazaré



Coordinate System: WGS 1984 World Mercator
Projection: Mercator
Datum: WGS 1984
False Easting / False Northing: 0.0000 / 0.0000
Central Meridian / Standard Parallel: 0.0000 / 1: 0.0000
Units: Meter

L5a: Litoral Peniche - Cabo Raso



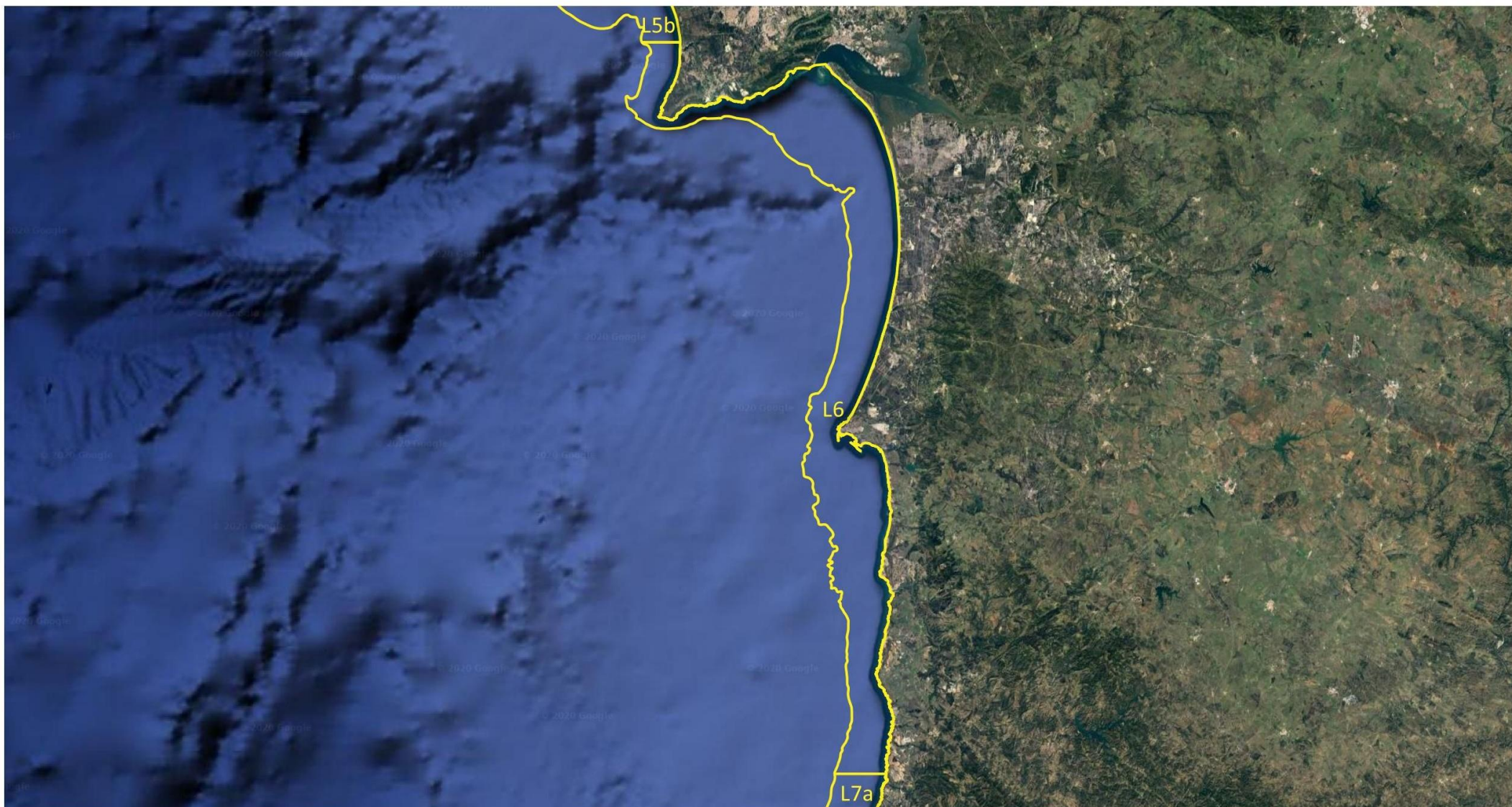
Coordinate System: WGS 1984 World Mercator
Projection: Mercator
Datum: WGS 1984
False Easting / False Northing: 0.0000 / 0.0000
Central Meridian / Standard Parallel: 0.0000 / 1: 0.0000
Units: Meter

L5b: Litoral Cabo Raso - Lagoa de Albufeira



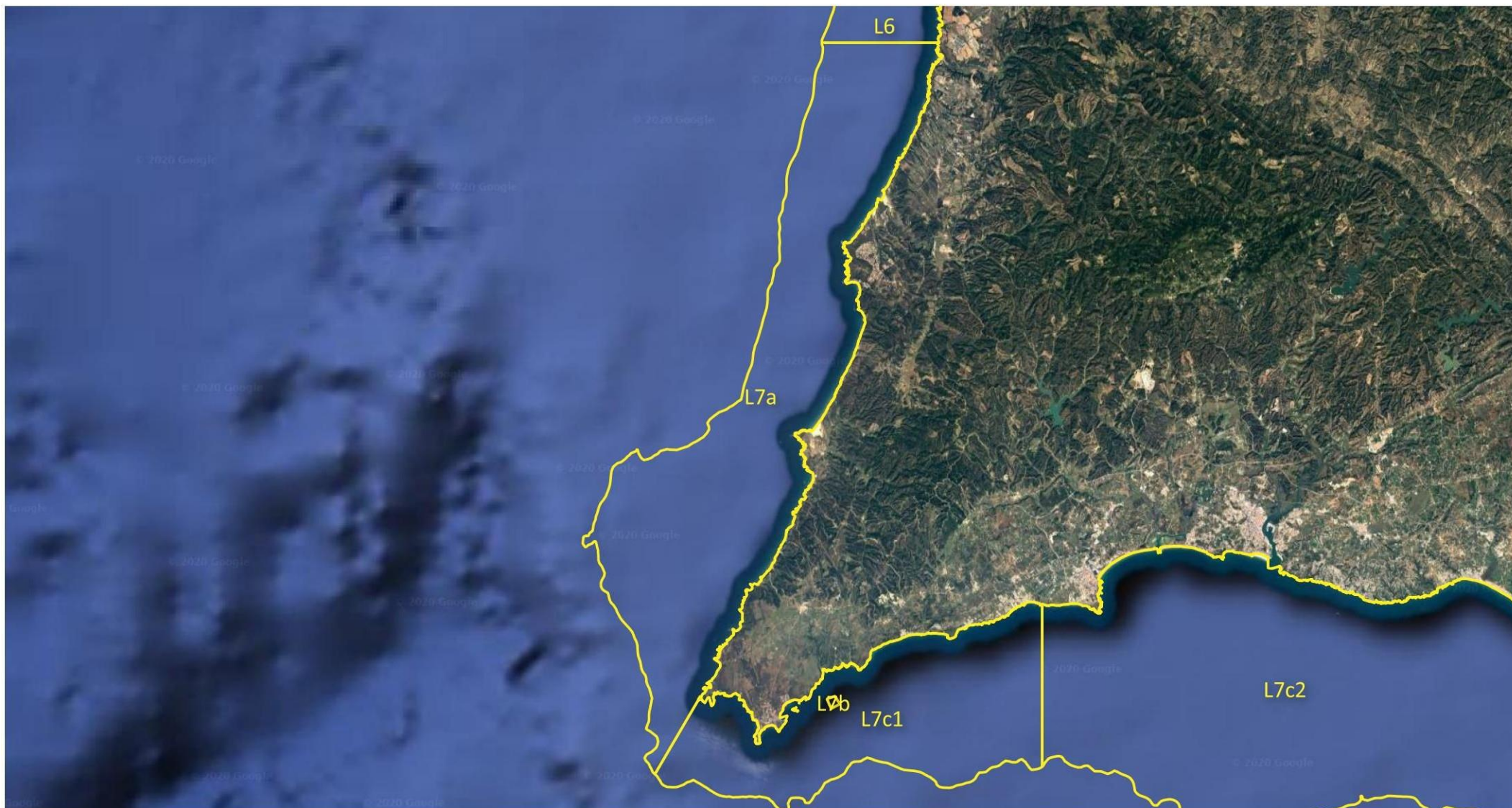
Coordinate System: WGS 1984 World Mercator
Projection: Mercator
Datum: WGS 1984
False Easting / False Northing: 0.0000 / 0.0000
Central Meridian / Standard Parallel: 0.0000 / 1: 0.0000
Units: Meter

L6: Litoral Setúbal - Sines




Coordinate System: WGS 1984 World Mercator
Projection: Mercator
Datum: WGS 1984
False Easting / False Northing: 0.0000 / 0.0000
Central Meridian / Standard Parallel: 0.0000 / 1: 0.0000
Units: Meter

L7a: Litoral Aljezur - S. Vicente



Coordinate System: WGS 1984 World Mercator
Projection: Mercator
Datum: WGS 1984
False Easting / False Northing: 0.0000 / 0.0000
Central Meridian / Standard Parallel: 0.0000 / 1: 0.0000
Units: Meter

L7b: Litoral Offshore



Coordinate System: WGS 1984 World Mercator
Projection: Mercator
Datum: WGS 1984
False Easting / False Northing: 0.0000 / 0.0000
Central Meridian / Standard Parallel: 0.0000 / 1: 0.0000
Units: Meter

L7c1: Litoral São Vicente - Lagos



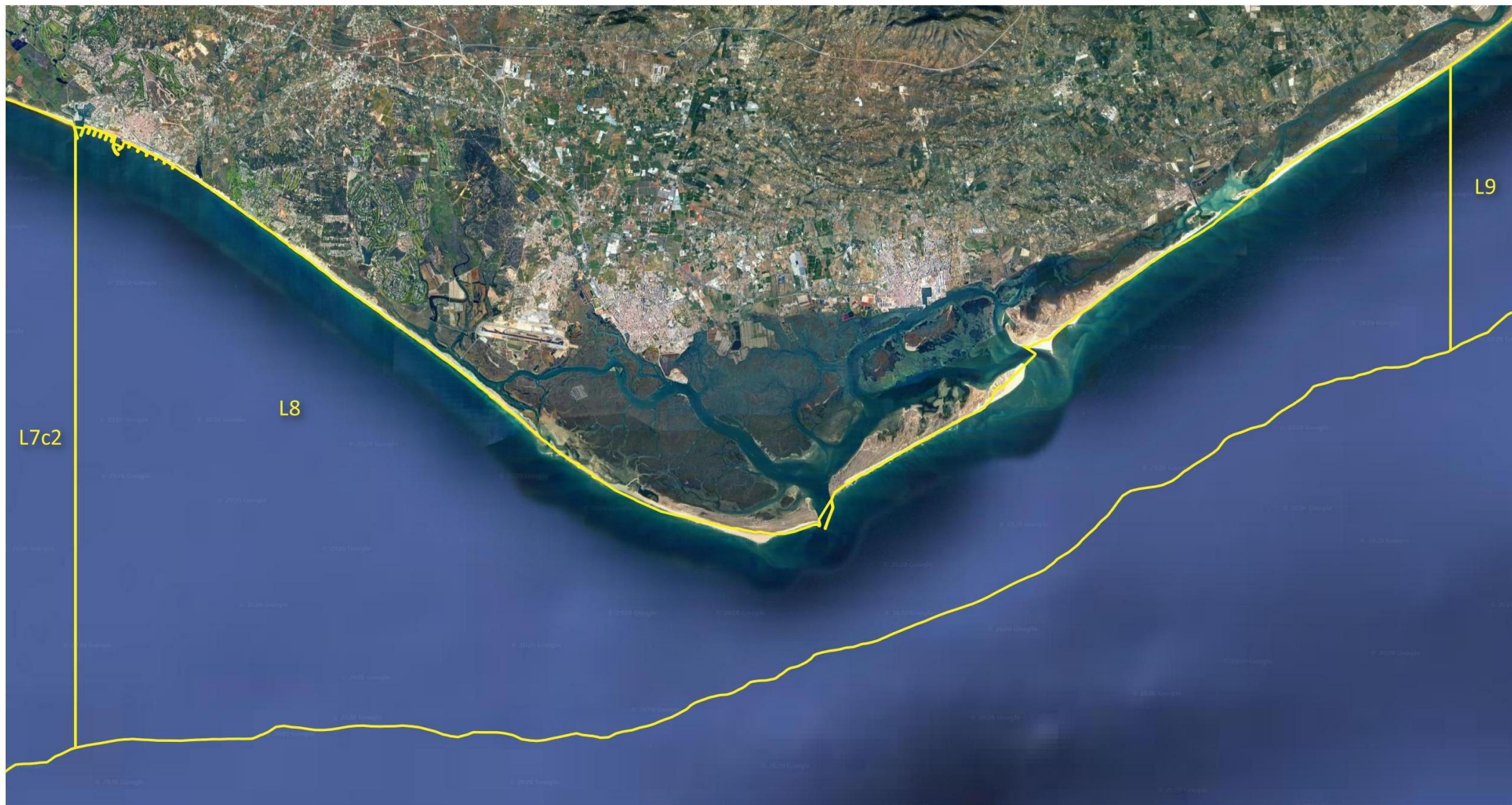
Coordinate System: WGS 1984 World Mercator
Projection: Mercator
Datum: WGS 1984
False Easting / False Northing: 0.0000 / 0.0000
Central Meridian / Standard Parallel: 0.0000 / 1: 0.0000
Units: Meter

L7c2: Litoral Lagos - Albufeira



Coordinate System: WGS 1984 World Mercator
Projection: Mercator
Datum: WGS 1984
False Easting / False Northing: 0.0000 / 0.0000
Central Meridian / Standard Parallel: 0.0000 / 1: 0.0000
Units: Meter

L8: Litoral Faro - Olhão



Coordinate System: WGS 1984 World Mercator
Projection: Mercator
Datum: WGS 1984
False Easting / False Northing: 0.0000 / 0.0000
Central Meridian / Standard Parallel: 0.0000 / 1: 0.0000
Units: Meter

L9: Litoral Tavira - Vila Real de Santo António



Coordinate System: WGS 1984 World Mercator
Projection: Mercator
Datum: WGS 1984
False Easting / False Northing: 0.0000 / 0.0000
Central Meridian / Standard Parallel: 0.0000 / 1: 0.0000
Units: Meter